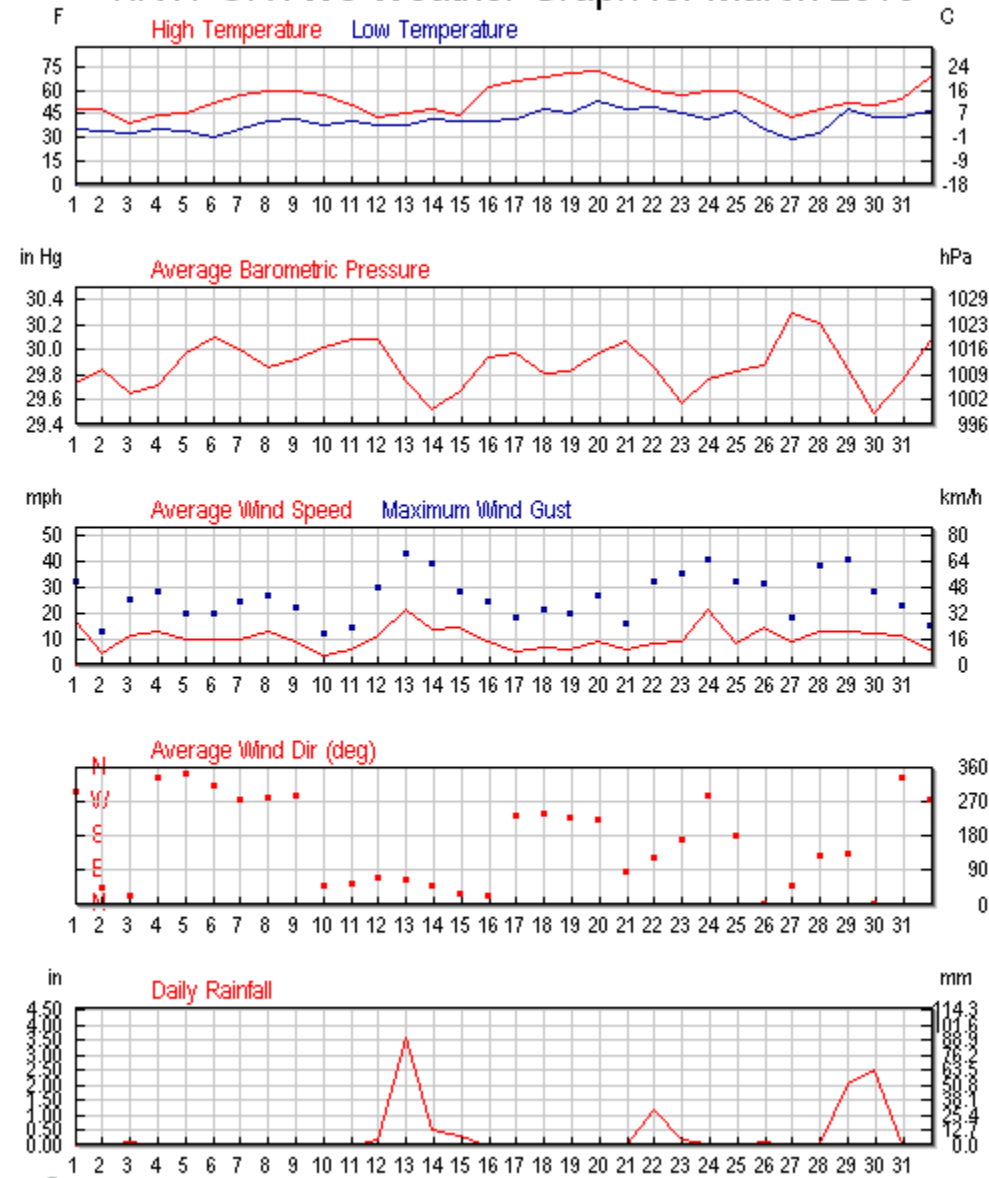


Appendix IV – Historic Weather Data

History for KNYPORTW3

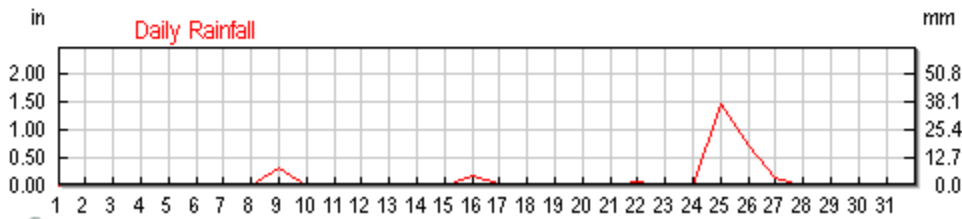
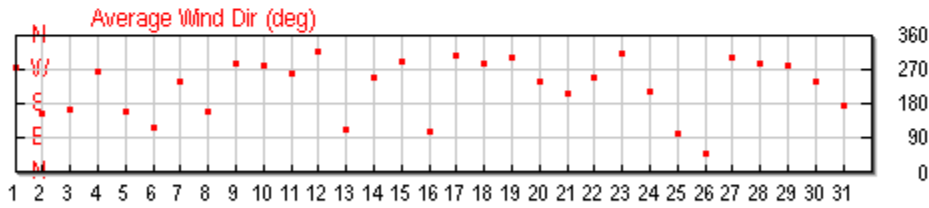
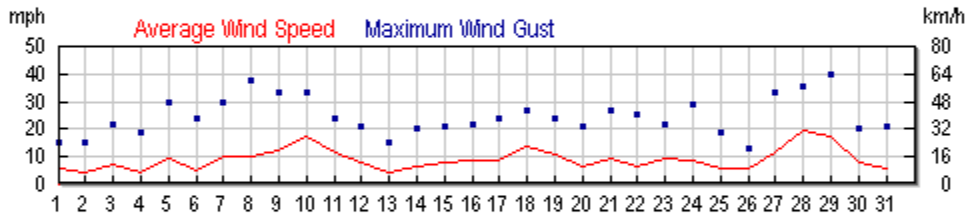
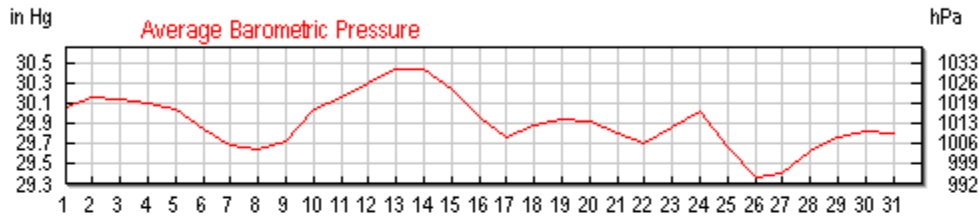
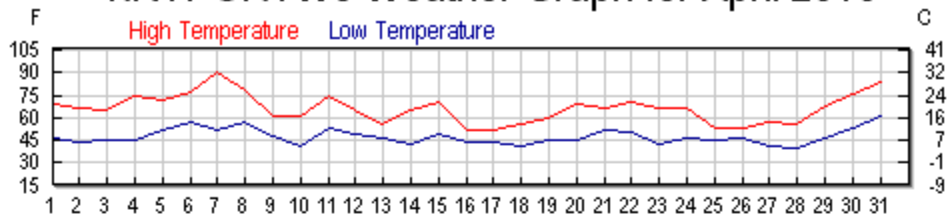
Schreiber High School, Port Washington, NY. Location is approximately 3.5 miles NNE of Greentree.

KNYPORTW3 Weather Graph for March 2010



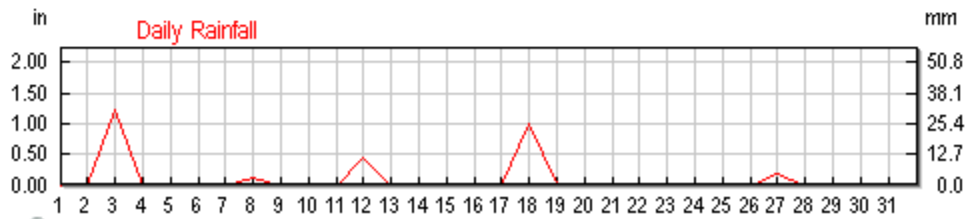
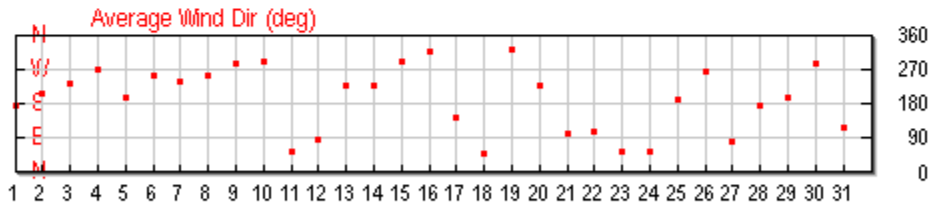
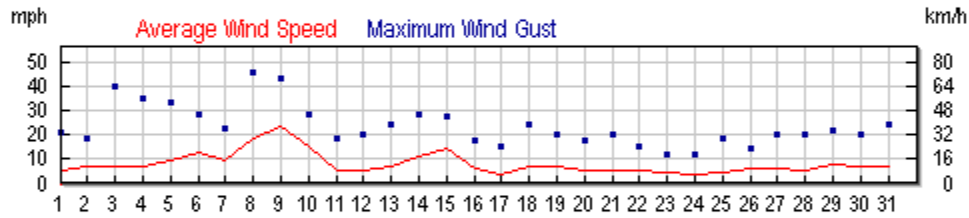
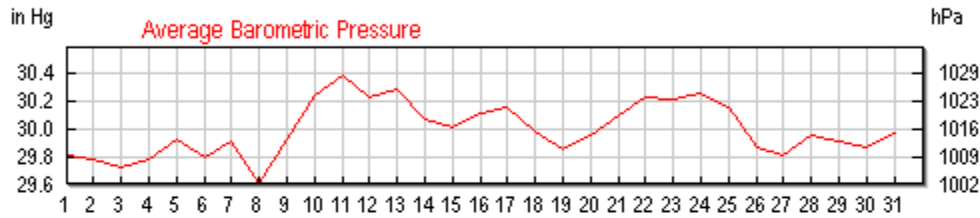
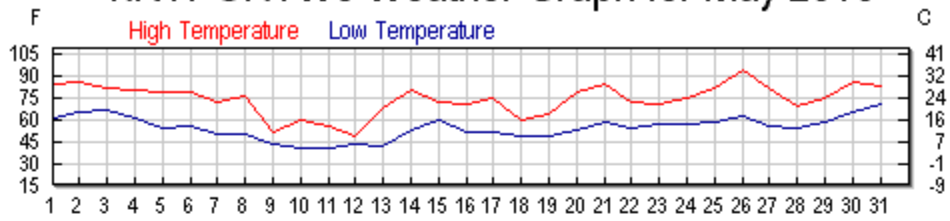
Appendix IV – Historic Weather Data

KNYPORTW3 Weather Graph for April 2010



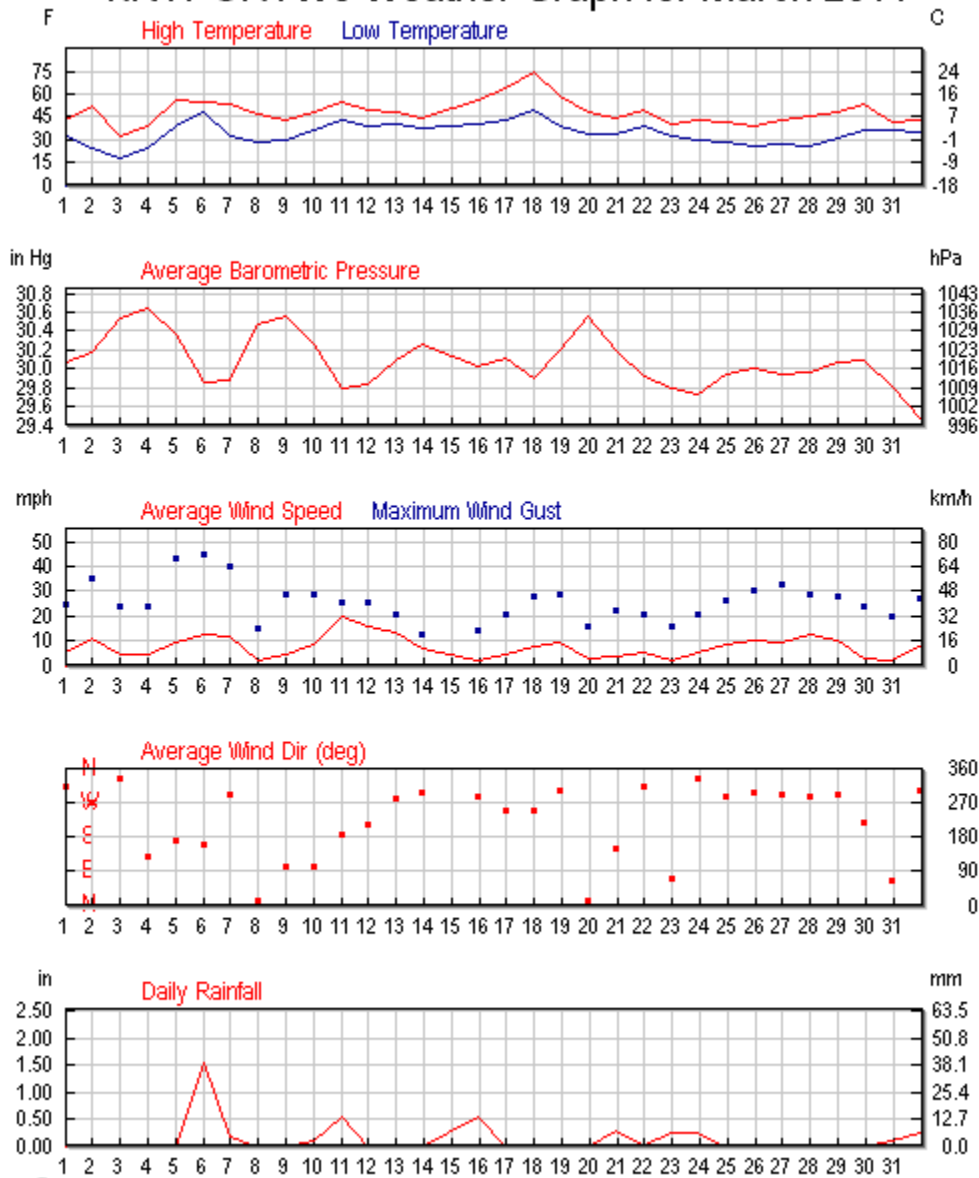
Appendix IV – Historic Weather Data

KNYPORW3 Weather Graph for May 2010



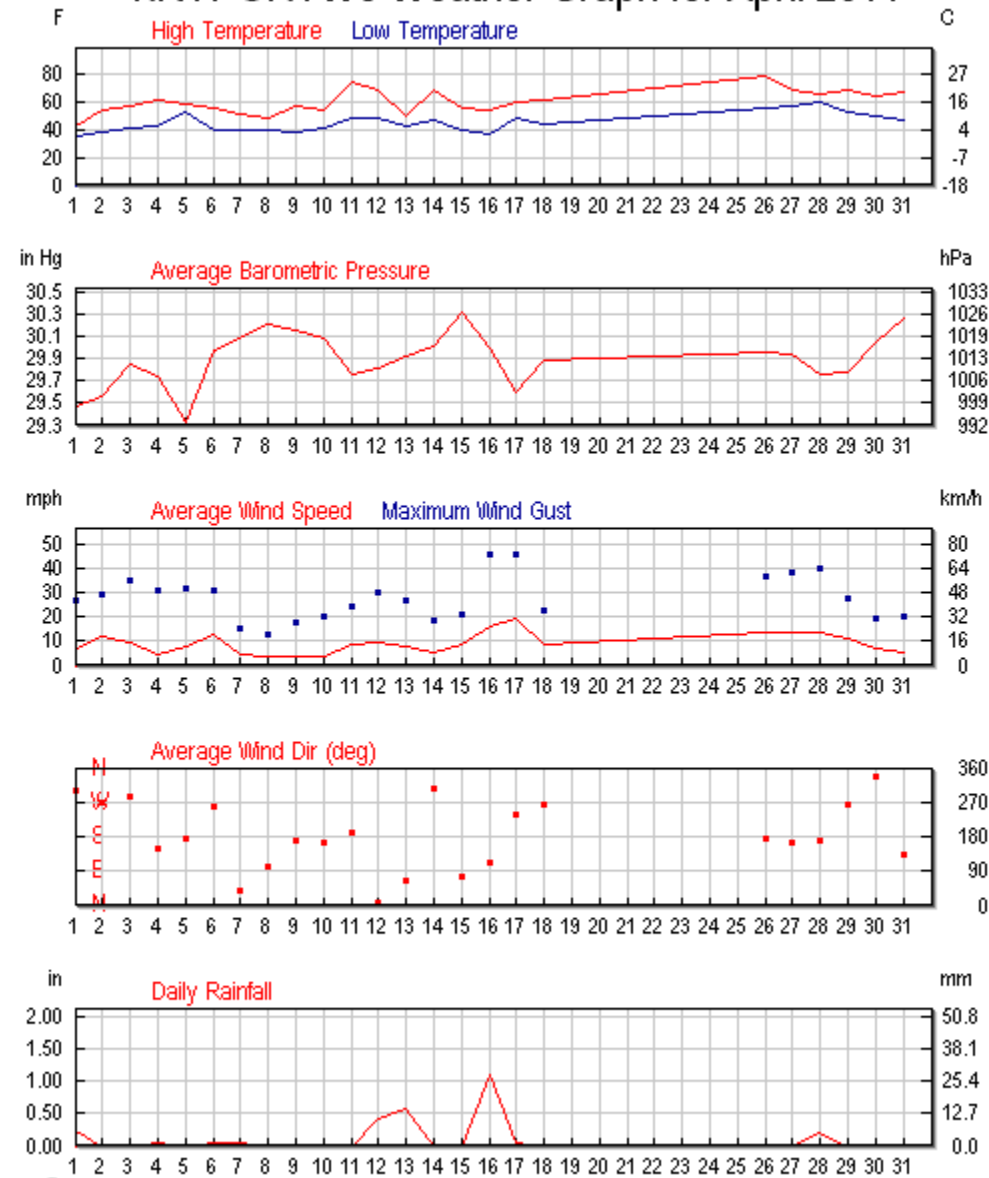
Appendix IV – Historic Weather Data

KNYPORW3 Weather Graph for March 2011



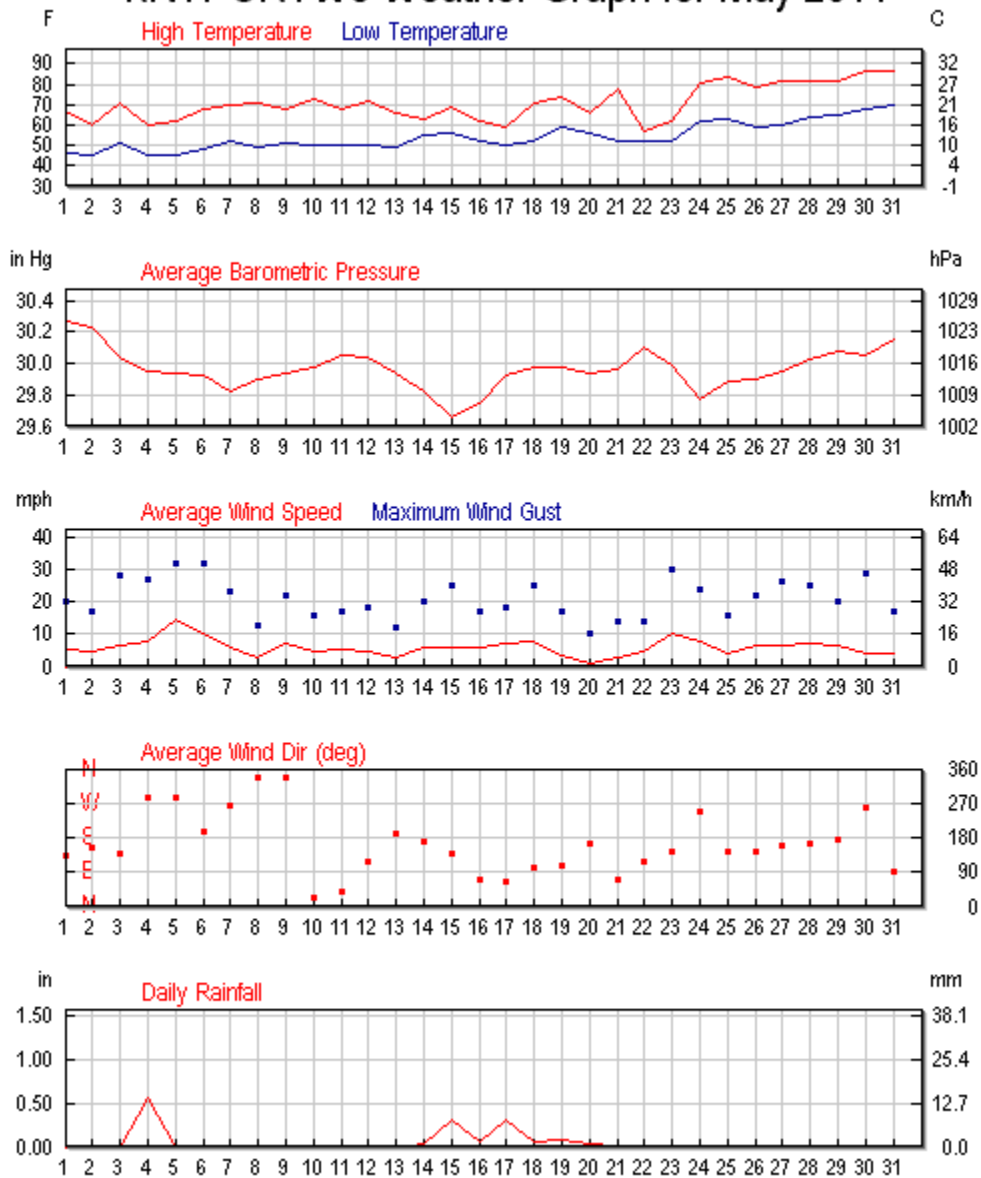
Appendix IV – Historic Weather Data

KNYPORW3 Weather Graph for April 2011



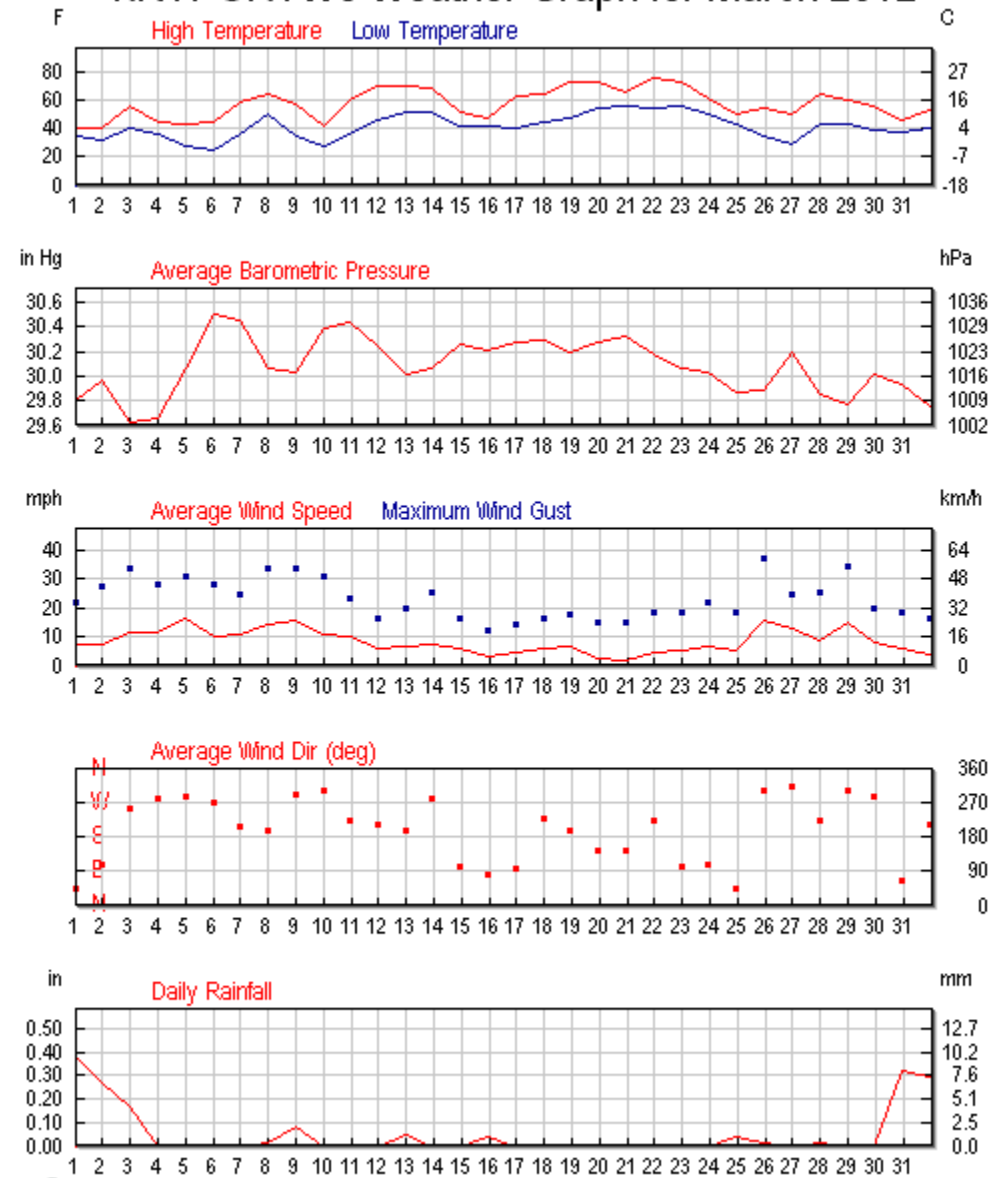
Appendix IV – Historic Weather Data

KNYPORW3 Weather Graph for May 2011



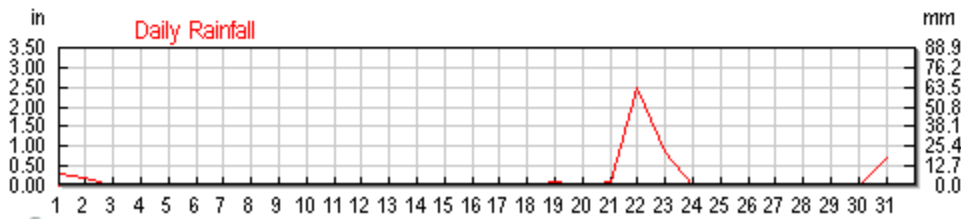
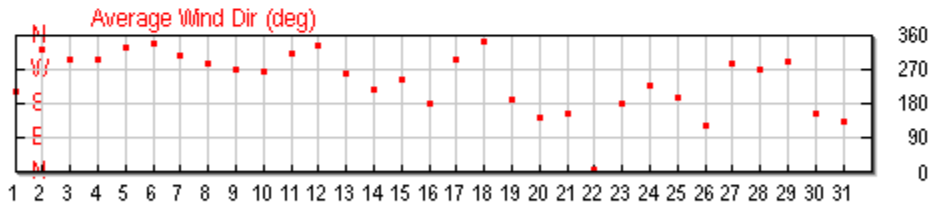
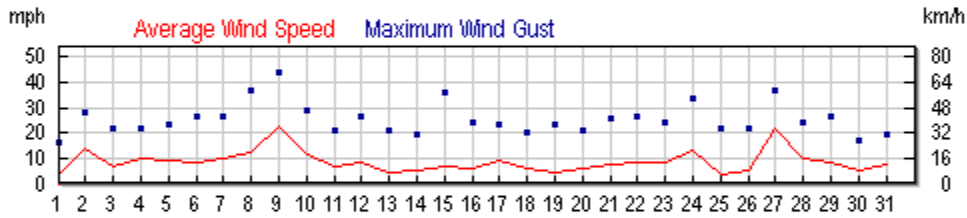
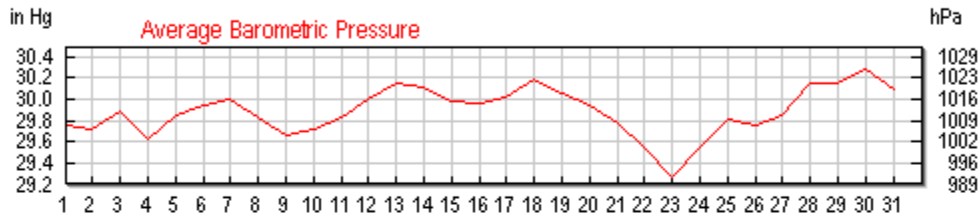
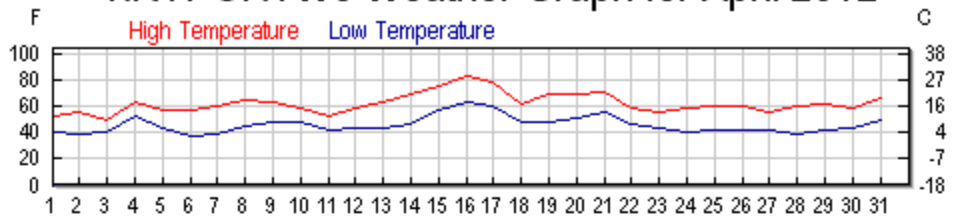
Appendix IV – Historic Weather Data

KNYPORTW3 Weather Graph for March 2012



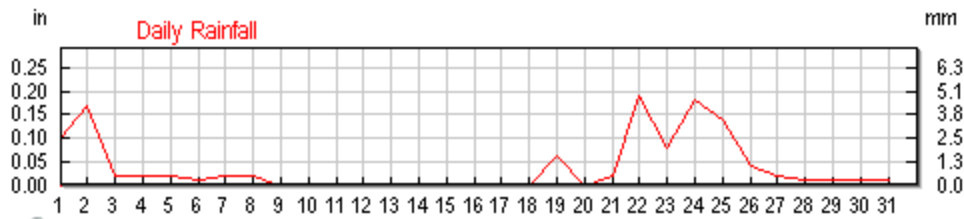
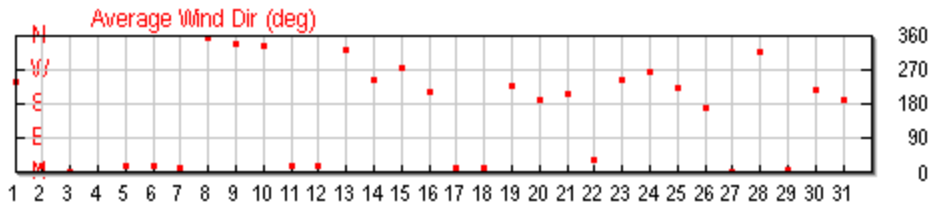
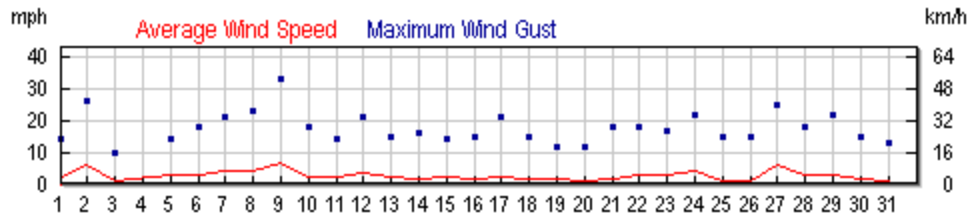
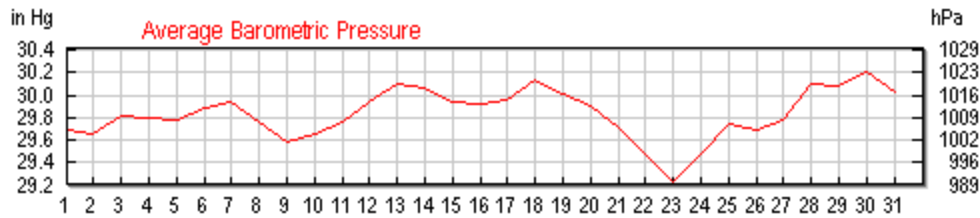
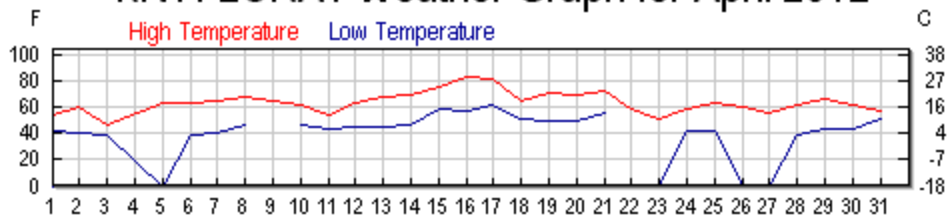
Appendix IV – Historic Weather Data

KNYPORTW3 Weather Graph for April 2012



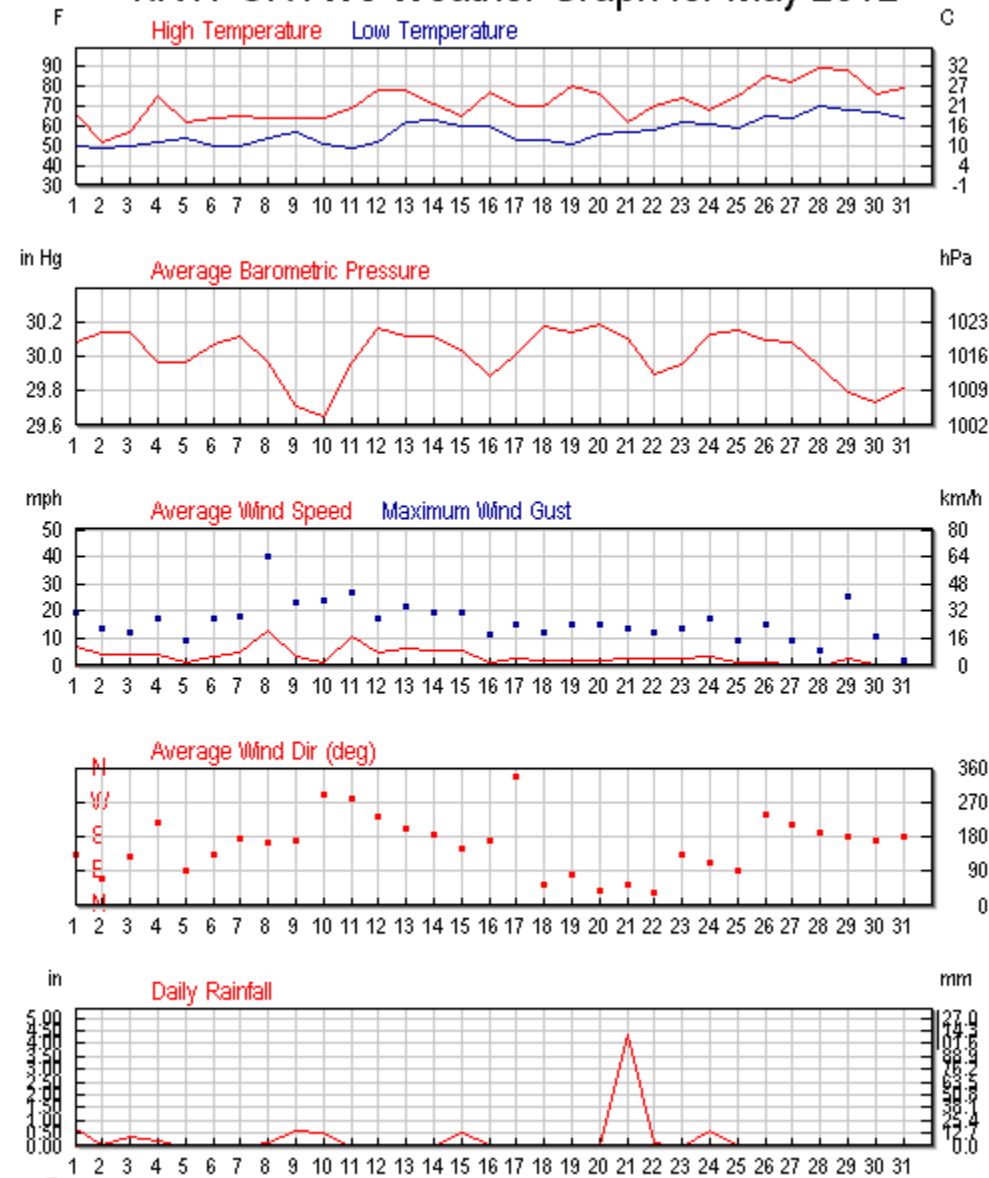
Appendix IV – Historic Weather Data

KNYFLORA1 Weather Graph for April 2012



Appendix IV – Historic Weather Data

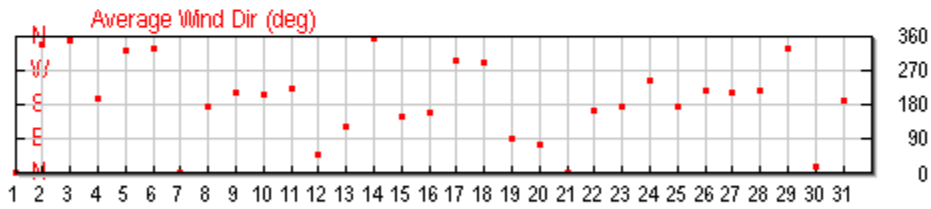
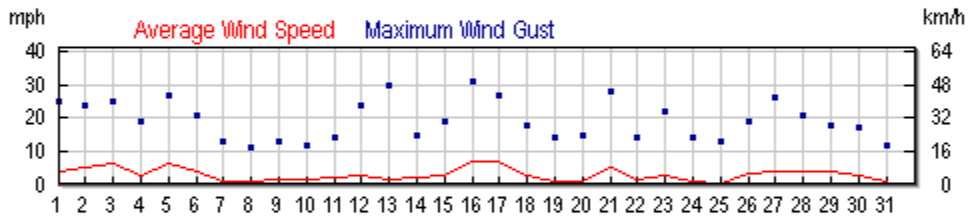
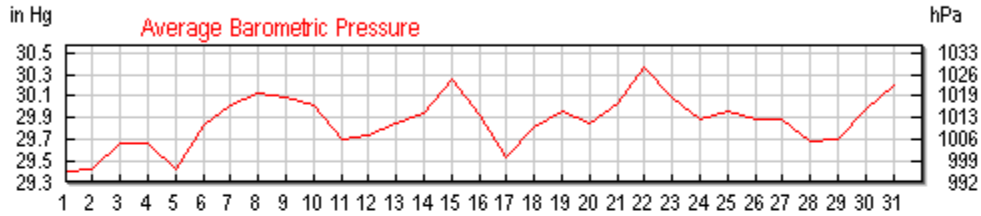
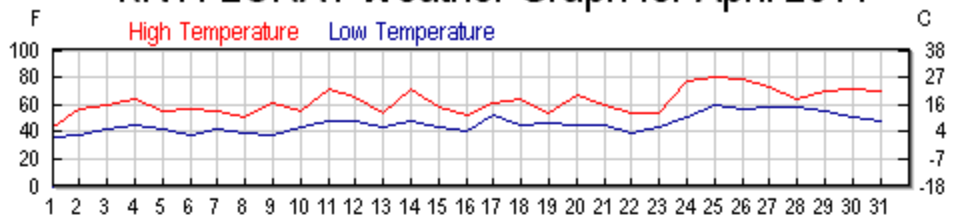
KNYPORW3 Weather Graph for May 2012



Appendix IV – Historic Weather Data

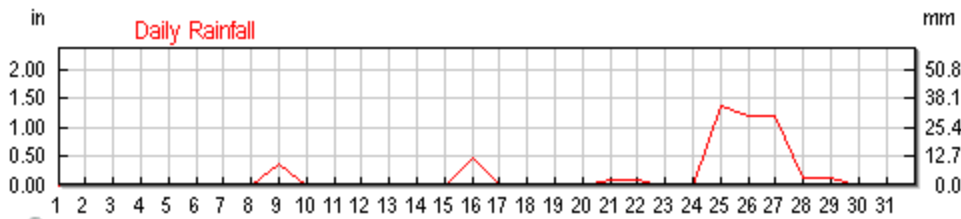
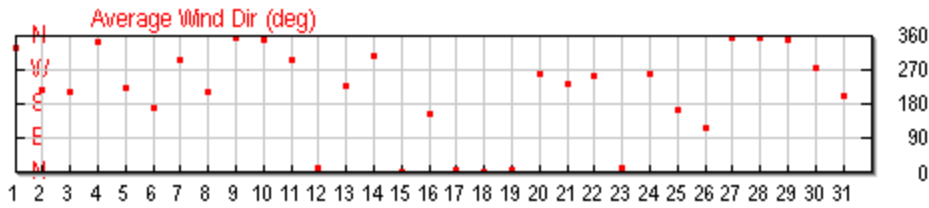
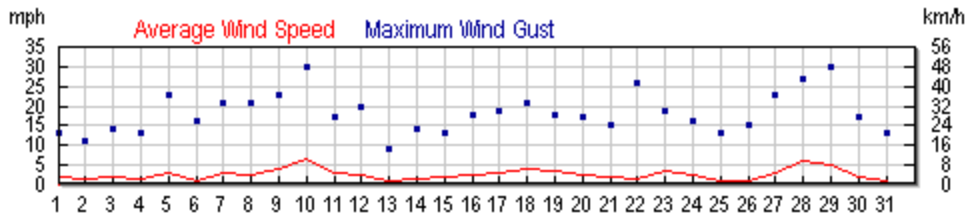
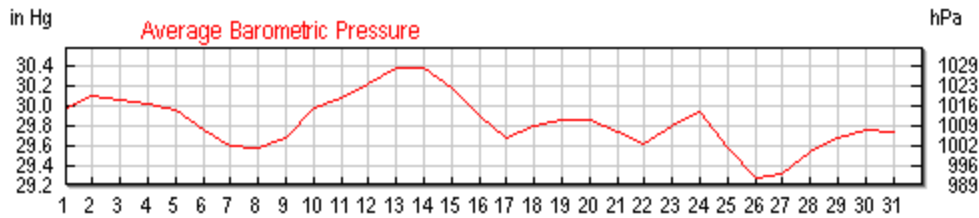
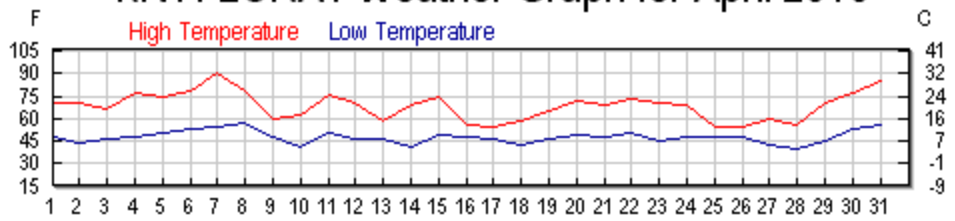
Weather Station is in Floral Park, about 5 miles south of Greentree

KNYFLORA1 Weather Graph for April 2011



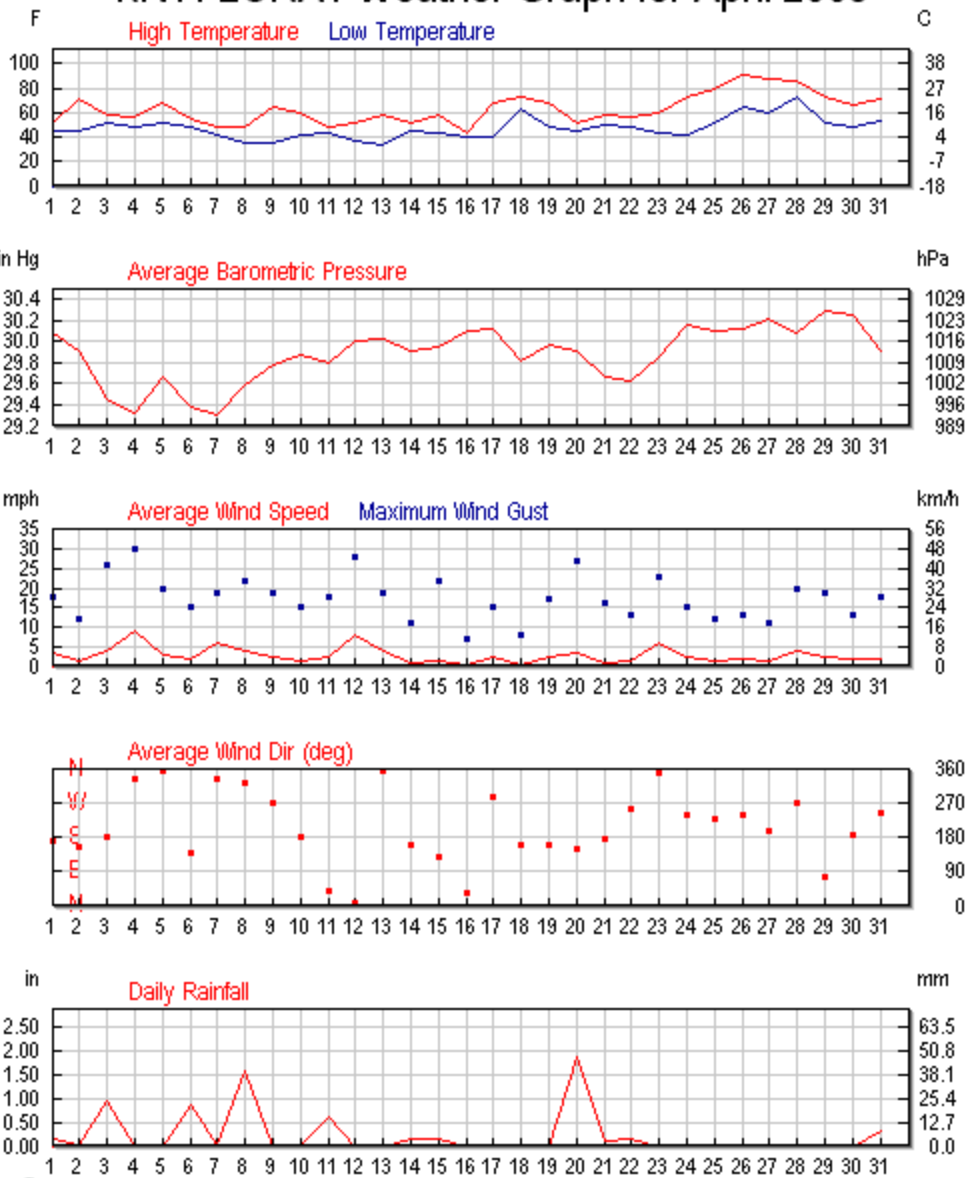
Appendix IV – Historic Weather Data

KNYFLORA1 Weather Graph for April 2010



Appendix IV – Historic Weather Data

KNYFLORA1 Weather Graph for April 2009



Appendix IV – Historic Weather Data

KNYFLORA1 Weather Graph for April 2008

